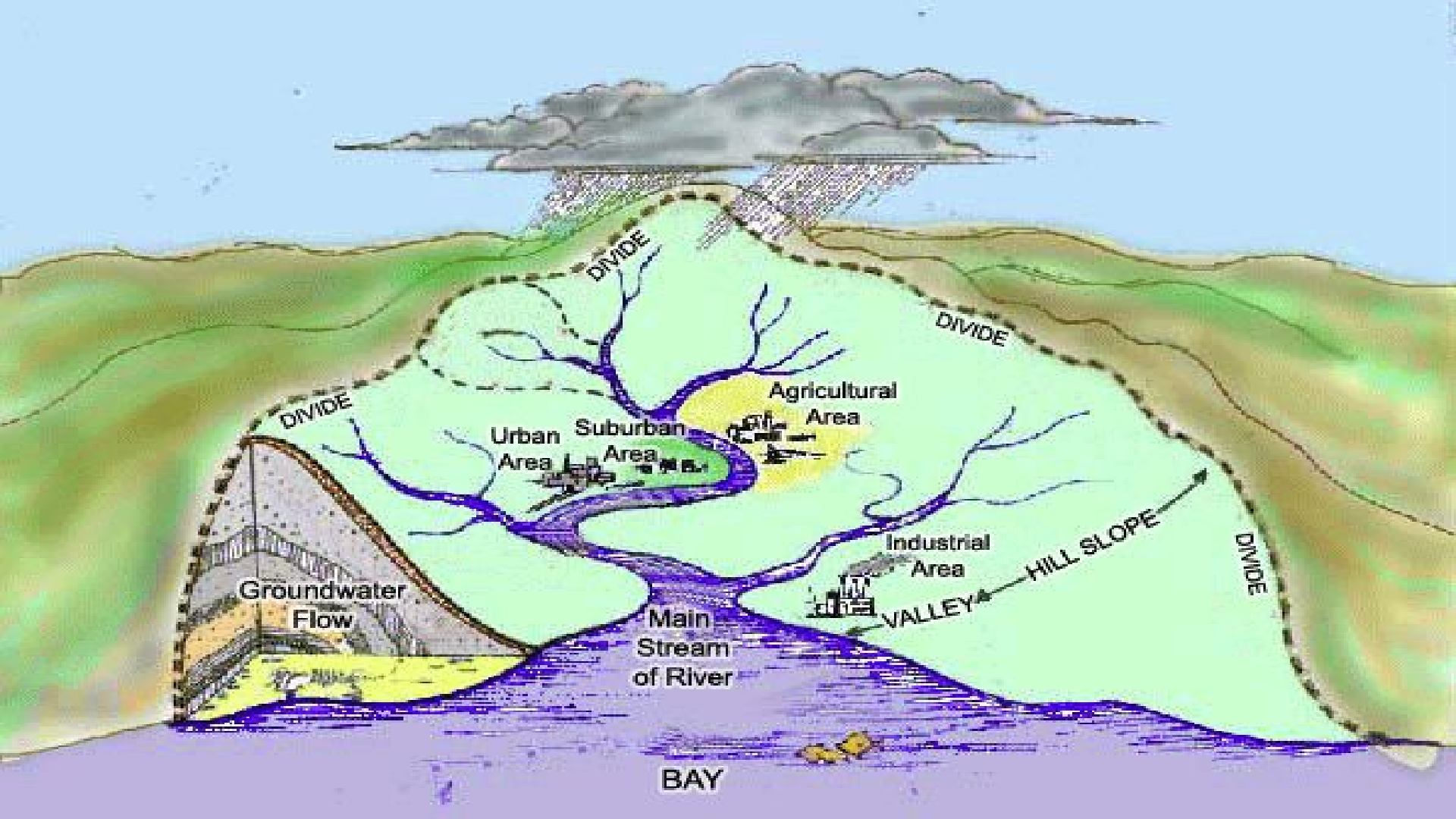





# Watershed and Topographical Maps


By Ben McCrea and Tamara Moore







Using foam pieces students will create a 3D topographic map using pre-cut shapes. The shapes will start with the largest shapes and will shrink as they go up.

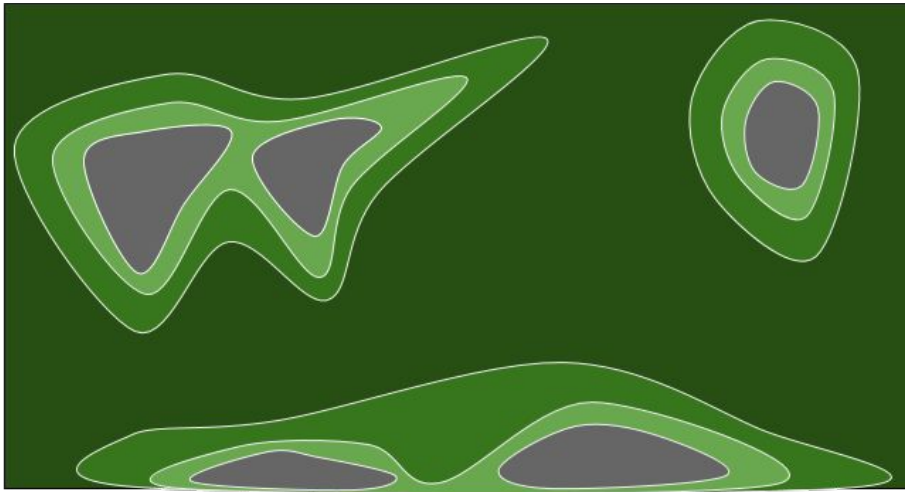




Add smaller shapes from the next layer to create ridges and lines.

Have them keep choosing shapes and layering until they have a contour map.





Add smaller shapes from the next layer to create ridges and lines.

Have them keep choosing shapes and layering until they have a contour map.

